













### VILLAGE OF PAW PAW ZONING, 2017

- |  |   |
|--|---|
|  (VRAPUD) VILLAGE REVITALIZATION AREA |  (i-1) LIGHT INDUSTRIAL            |
|  (r-1) SINGLE FAMILY RESIDENTIAL      |  (i-2) GENERAL INDUSTRIAL          |
|  (r-2) 1 & 2 FAMILY RESIDENTIAL       |  (b-1) LOCAL BUSINESS              |
|  (r-m) MULTI-FAMILY RESIDENTIAL       |  (b-2) GENERAL BUSINESS            |
|  (p) PARKING                          |  (r-o) RESTRICTED OFFICE           |
|  (mh) MOBILE HOME                     |  (c-b-d) CENTRAL BUSINESS DISTRICT |



Van Buren County GIS  
2017  
(269) 657-8243  
www.vbco.org



0 0.25 0.5 1 Miles

last updated 09-04-17